





Approx. GPS location:
46.917678° N
93.210080° W

Legend

-  Permit Area
-  GPS Point
-  Existing Roads and Trails



Permit area is located in Sections 11 & 12 of T52N R23W