








Approx. GPS location:
46.930329° N
93.753401° W

Legend

-  Permit Area
-  Reserve Area
-  1/2 ac Patch Cut
-  Blue Line
-  Red Line
-  Natural Boundary
-  GPS Point

0 0.1 0.2 Miles

Permit areas are located in Sections 3 and 10 of T51N R27W

