





Approx. GPS location:  
46.87054° N  
93.75254° W

### Legend

-  Permit Area
-  Reserve Area
-  GPS Point
-  Existing Access off CR - 19 / 590th PI

0 0.2 0.4 Miles

Permit area is located in Section 27 of T51N R27W