

Patrick Wussow

From: Lisa Androli [slandroli@gmail.com]
Sent: Tuesday, July 24, 2012 7:34 AM
To: mark.wedel@co.aitkin.mn.us; laurie.westerlund@co.aitkin.mn.us; don.niemi@co.aitkin.mn.us; brian.napstad@co.aitkin.mn.us; anne.marcotte@co.aitkin.mn.us; patrick.wussow@co.aitkin.mn.us

Dear Commisioners and County Administrator,

My name is Scott Androli and I am a property owner on Farm Island Lake. I just want you aware of the lake level information before your county board meeting this morning. I spoke yesterday with Ken Zeik , DNR staff hydrologist, about the water level on Farm Island lake. Ken said they had not taken a reading since July 14, 2012 and that he would contact his volunteer reader immediately to get a reading. Ken called me back shortly with a reading of 1256.85 feet, which is 16.2 inches above the ordinary high water mark of 1255.5 feet and 2.4 inches lower than the July 14 reading of 1257.05 feet. Therefore this should , according to your own requirements set forth, remove the no wake restriction and move it to the 300 foot from shore restriction. Mr. Zeik said he would relay this information to Aitkin County.

Ken can be reached at 218-833-8688

Please read this E-mail at the meeting.

Sincerely,
Scott Androli
507.789.6049

Patrick Wussow

From: Ryan Lamberg [lamberg@gmail.com]
Sent: Monday, July 23, 2012 11:04 PM
To: patrick.wussow@co.aitkin.mn.us; laurie.westerlund@co.aitkin.mn.us
Subject: Fwd: Farm Island Lake Flooding - No Wake Needed!!!

Thank you for reinstating the no wake restriction on Farm Island Lake. The lake has only slightly receded and is still well over its banks into our yard. As you reassess the wake restriction again this week, I ask that you continue the current no wake restriction. I have additional pictures I could send you if you need more proof that the lake is still high.

Please contact me with any questions.

Sincerely,
Ryan Lamberg

Sent from my iPad

Begin forwarded message:

From: Ryan Lamberg <lamberg@gmail.com>
Date: July 9, 2012 11:47:21 AM CDT
To: patrick.wussow@co.aitkin.mn.us, laurie.westerlund@co.aitkin.mn.us
Subject: Re: Farm Island Lake Flooding - No Wake Needed!!!

I was extremely disappointed by the Boards decision to remove the No Wake restriction on Farm Island Lake. As you can see from the pictures below, our shoreline is nearly 90% flooded with water. You can see in the 6th picture that the wake caused by boaters (not wind) have actually pushed lake debris 5-7 feet farther onto the shore. Our shoreline have railroad ties with a rock ripe rap for protection. Typically, we have 1-3 feet of the rock ripe rap showing and providing protection against wake from boaters and wind. You can see that due to the high water, that has disappeared. Since you originally instated the No Wake restriction, the lake level has NOT gone down, rather it has continued to rise.

What I find most troubling is that our property values continue to decrease, our taxes continue to rise, and now, at the expense of the taxpayer, our shoreline gets destroyed. It seems that the property owner gets the short end of the straw and the boaters get the long end - being allowed to cause a wake when we are in a time of extremely high water levels and continued rain. The property owners pay high taxes to live on a lake, dollars that are used to help maintain our healthy lake systems. We shouldn't be penalized by having our precious shoreline destroyed.

Please reconsider reinstating the No Wake restriction on Farm Island Lake. Boaters can still enjoy the lake by driving slowing. If they really have the need to go fast and create wakes, do it on other lakes that are as affected by the high water and continued rain.

Please feel free to contact me with any additional questions. I actually had video of boaters speeding by our dock cause significant wake, but the videos are too large to send via email.

Thank you,
Ryan Lamberg

On Mon, Jul 9, 2012 at 8:10 AM, Patrick Wussow <patrick.wussow@co.aitkin.mn.us> wrote:

I have received this email only from you.


Patrick Wussow

Aitkin County Administrator

From: Ryan Lamberg [<mailto:lambergr@gmail.com>]
Sent: Sunday, July 08, 2012 11:47 PM
To: laurie.westerlund@co.aitkin.mn.us; patrick.wussow@co.aitkin.mn.us
Subject: Farm IIsnad Lake Flooding - No Wake Needed!!!

was typing an email and it all of a sudden said sent.

Will send my two cents about the Boards decision to lift the No Wake Restriction and the need to reinstate the No Wake on Farm Island Lake.



Patrick Wussow

From: Carol Thaumert [carol.thaumert@co.aitkin.mn.us]
Sent: Tuesday, July 24, 2012 8:11 AM
To: patrick.wussow@co.aitkin.mn.us
Subject: FW: No Wake

Pat,
I am forwarding this email to you for action.
Thanks.
Carol


From: Glasbrenner, Brian [mailto:Brian.Glasbrenner@hbfuller.com]
Sent: Saturday, July 21, 2012 12:36 PM
To: inbox@co.aitkin.mn.us
Subject: No Wake

It amazes me that the Aitkin County board is so out of touch with the needs for this county. The county is the poorest county in the state yet it still insists on making policy that eliminates needed revenue for the county. With very limited industry for a tax base in the county, the tourism revenue is critical yet with policy such as no wake on lakes when the actual lake levels are 8-10 inches below the July 4th holiday it clearly states that the county board is not interested in bringing revenue to the county.

Poor policies greatly limited the potential for the county and it is clear that the Aitkin county board wants the county limited. I for one as a tax payer in the county, ask that the county board get back in touch with the needs for the county or resign their position!! We need people with vision on the county board so we are not the poorest county, not people stuck in time making poor policy!!

I would like a phone call response.

Brian Glasbrenner
91357 402nd Place
Aitkin, MN
Hanging Kettle Lake
763-315-1101
651 260 8393 cell



This e-mail message and any attached document(s) may contain confidential and/or personal information which is legally protected. The information is intended only for the recipient(s) named. If you are not the intended recipient, you are hereby notified that any disclosure, copying or distribution of this information except by its delivery to the intended recipient or return to sender is strictly prohibited. If you have received this transmission in error, please notify the sender immediately and destroy all copies of the original message

Lake Improvement Districts Questions and Answers

1. What is a Lake Improvement District (LID)?

A LID is a local governmental unit, a political subdivision, established by resolution of a county board, city council or by the commissioner of the department of natural resources. A LID allows for greater local involvement in lake management activities.

2. What authorities does a LID have?

In its resolution establishing a LID, the county board delegates specific authorities to the LID. Each LID will likely be granted different levels of authority depending upon existing problems and proposed activities. Some of these may include the right to:

1. Apply for and comply with DNR and other agency and local permits and policies required for specific lake management projects;
2. Undertake lake research projects;
3. Conduct programs of water improvement and conservation;
4. Serve as local sponsor/recipient for state and federal projects or grants;
5. Maintain public beaches, docks and other public facilities;
6. Regulate water surface use;
7. Provide and finance certain local governmental services within the LID;
8. Implement a water monitoring program.

Projects and activities undertaken by a LID must comply with all local, state and federal regulations. Additionally, a lake improvement district may not undertake improvement projects on any body of water unless public access is available to that lake.

3. Who assumes responsibilities for the actions of a LID?

The LID assumes all legal responsibilities for activities undertaken by the LID. In the event a district is terminated or a district fails to meet its obligations, its responsibilities and liabilities pass to the county that established the district. The LID is also responsible for preparing an annual report to the county board with a copy to the DNR.

4. Who runs the LID?

A LID is managed by a board of directors consisting of from 5 to 9 members. All directors must be property owners in the district, and a majority of the directors must be residents of the district. The initial board of directors is appointed by the county board. The number, qualifications and terms of office are also specified by the county board. Vacancies are filled by a majority vote of the property owners attending the annual meeting. Directors may be compensated, but only as decided by the property owners at the annual meeting.

5. Besides electing directors, what else happens at the annual meeting?

Each LID must have an annual meeting of property owners. This meeting must be held during July or August unless changed by majority vote at the previous annual meeting. Written notice of the meeting must be mailed to all property owners within the district, the county board and DNR at least 10 days prior to the meeting. In addition to electing new directors, those present at the annual meeting must:

1. Approve the district budget for the upcoming fiscal year;
2. Approve or disapprove any project costing the district more than \$5,000; and
3. Discuss other district activities.

6. How are LID activities funded?

A LID does not have any taxing authority of its own. Rather, the county board specifies the funding arrangement when it establishes the LID. Typically, a LID must pass its budget recommendations through the county board for approval and actual collection. To finance LID projects, services and general administration, a county may:

1. Assess costs to benefited properties;
2. Impose service charges;
3. Issue general obligation bonds;
4. Levy an ad valorem tax solely on property within the district; or
5. Any combination of the above.

A LID can also be the recipient of grants from state and federal agencies and private foundations.

7. How is a LID established?

There are two ways in which a LID may be established:

1. By petition of property owners within the proposed district; or
2. By county board resolution.

Of the two, the petition process is the more common procedure. A petition requesting the formation of a LID must be signed by a majority of the property owners in the proposed district. The petition is addressed to the county board and filed with the county auditor. The county auditor verifies the signatures on the petition and notifies the county board. A public hearing is held and the county board establishes its findings to grant or deny the LID and sets the effective date for the LID to begin.

In lieu of a petition signed by a majority of the property owners, the county board may choose to initiate the establishment of a LID by itself. The board adopts a resolution declaring its intent to establish a LID. A public hearing is held, and the decision is made.

8. How are district boundaries selected?

Selecting workable district boundaries can be one of the most difficult and confusing aspects of establishing a LID. The statute states that district boundaries “shall be encouraged to be as consistent as possible with *natural hydrologic* boundaries.”

District boundaries should include a sufficient area of the lake’s watershed for the LID to develop and implement solutions to identified problems. Water quality and lake level concerns are often influenced by activities in the lake’s watershed. If a LID is concerned about deteriorating water quality and frequent algal blooms, it should not only examine the immediate surrounding area, but the amount and quality of runoff reaching the lake.

In other situations, the petitioners may wish to establish a LID to undertake activities that only affect the shoreline properties. The proposed activities may include regulating water surface use, providing public water and sewer service to shoreline properties and constructing and maintaining public docks, beaches or fishing piers. In summary, the proposed district boundaries should be consistent with the goals of the LID.

CONTENTS OF PETITION OR COUNTY BOARD RESOLUTION*

A petition or county board resolution must generally contain the same types of information. Both indicate the general structure the LID should take (e.g., number of directors and district boundaries) as well as information relating to the need for and appropriateness of the LID. Specifically, the petition or resolution should include:

1. Name of proposed district;
2. Number of directors;
3. Map showing district boundary and a statement demonstrating the appropriateness of the boundaries as they relate to the purposes of the district;
4. Method of financing district operations;
5. Statement of lake problems;
6. Proposed water and related land management programs to address lake problems;
7. Identification of potential adverse impacts of proposed district programs;
8. Adequacy and ownership of public access including public lands and beaches; and
9. Estimate of the total assessed valuation of property within the proposed LID.

A copy of the petition or resolution must be forwarded to the DNR and Pollution Control Agency for review and preparation of an advisory report prior to the public hearing.

*Minimum guidelines and requirements for the formation of LIDs are spelled out by Minnesota Rules Part 6115.0900 – 6115.0980. These rules provide specific guidance on the content and issues to be addressed by the petition or county board resolution, and the details of the DNR advisory report.

DNR ADVISORY REPORT

The DNR advisory report provides the local government a map of the immediate watershed and comments on the proposed LID based on its expertise and coordination with PCA that addresses local need, appropriateness of proposed boundaries, technical feasibilities, adequacy of planning, monitoring and coordination with other districts.

PUBLIC HEARING

A public hearing must be held to discuss the merits of establishing a LID. At least 21 days before the public hearing, the county board must notify the DNR, PCA, town boards and all other local and regional governmental units and special districts within the proposed district. In addition, the county must make a "reasonable attempt" to notify all property owners within the proposed district of the pending resolution or petition and the public hearing. A "reasonable attempt" includes:

1. Mailing a notice to last known address of each landowner;
2. Publishing notice in two successive issues of the local newspaper; and
3. Posting notices in public buildings.

At the public hearing the DNR advisory report is read into the record. All interested individuals may present testimony either for or against the establishment of the LID. Individuals may also present evidence suggesting how a property would be benefited or affected by the establishment of the district. The county board establishes its findings and the LID is either approved or denied.

ESTABLISHMENT

If initiated by a petition, the county board must act within 30 days of the public hearing to either establish or deny the request to form a LID. If established, the county board must publish the order in the county's official newspaper as well as notify the secretary of state, DNR and PCA. In the order establishing the LID, the county board may modify part or all of the petition relating to district boundaries, functions, financing or organization.

If the establishment is initiated by a county board resolution, there is no time constraint under which the board must act following the public meeting.

REFERENDUM

Regardless how a LID has been initiated and before the effective date of its establishment, opposed property owners within the proposed district may petition for a referendum. If 26% of the property owners within the proposed district petition for a referendum, the county board must stay the establishment of the LID and hold a special election. The special election is held within the proposed district during July or August. The county auditor certifies the election results. If a majority of those property owners voting vote no, the establishment of the district is denied.

TERMINATION

A LID may be terminated by a county board upon the initiation of a petition signed by a majority of the property owners within the district requesting it. There is a public hearing and the board decides whether the district should continue or not.

July 16, 2012

J. Mark Wedel
Chair
Aitkin County
515 6th Avenue SE
Aitkin, MN 56431

JUL 19 2012

RE: Great Northern Transmission Line Workshops

Dear J. Mark,

Minnesota Power is in the early planning stages for the construction of a new high-voltage transmission line, Great Northern Transmission Line. Three key drivers for this Project include:

- Access to clean, renewable energy for Minnesota Power and the region
- Increased industrial load growth on the Iron Range
- Strengthen regional reliability

The Project is proposed to be completed and in-service by 2020. A map of the preliminary study area is enclosed for your information.

We are currently gathering information that would be helpful to determine corridors for the Project and would appreciate and value your input. The following information is for a workshop we are hosting in your area with various leaders from your community, and we hope that you will join us.

Date and Time: Tuesday, August 7, 2012
4:30-6:00pm

Location: **IRA Civic Center**
Upstairs Lobby
420 North Pokegama Avenue
Grand Rapids, MN 55744

Please RSVP by July 25th by emailing rsvp@greatnortherntransmissionline.com or calling 877.657.9934

Each workshop will have a presentation, mapping exercise, and materials for your review. If you cannot attend, please send a representative from your organization in your place. If there is a representative from your organization that is better suited to attend this type of Project workshop, you are welcome to bring them along or have them join us in your place. Refreshments will be served.

We hope to see you at the workshop. If you have questions in the meantime, please do not hesitate to contact us.

Sincerely,

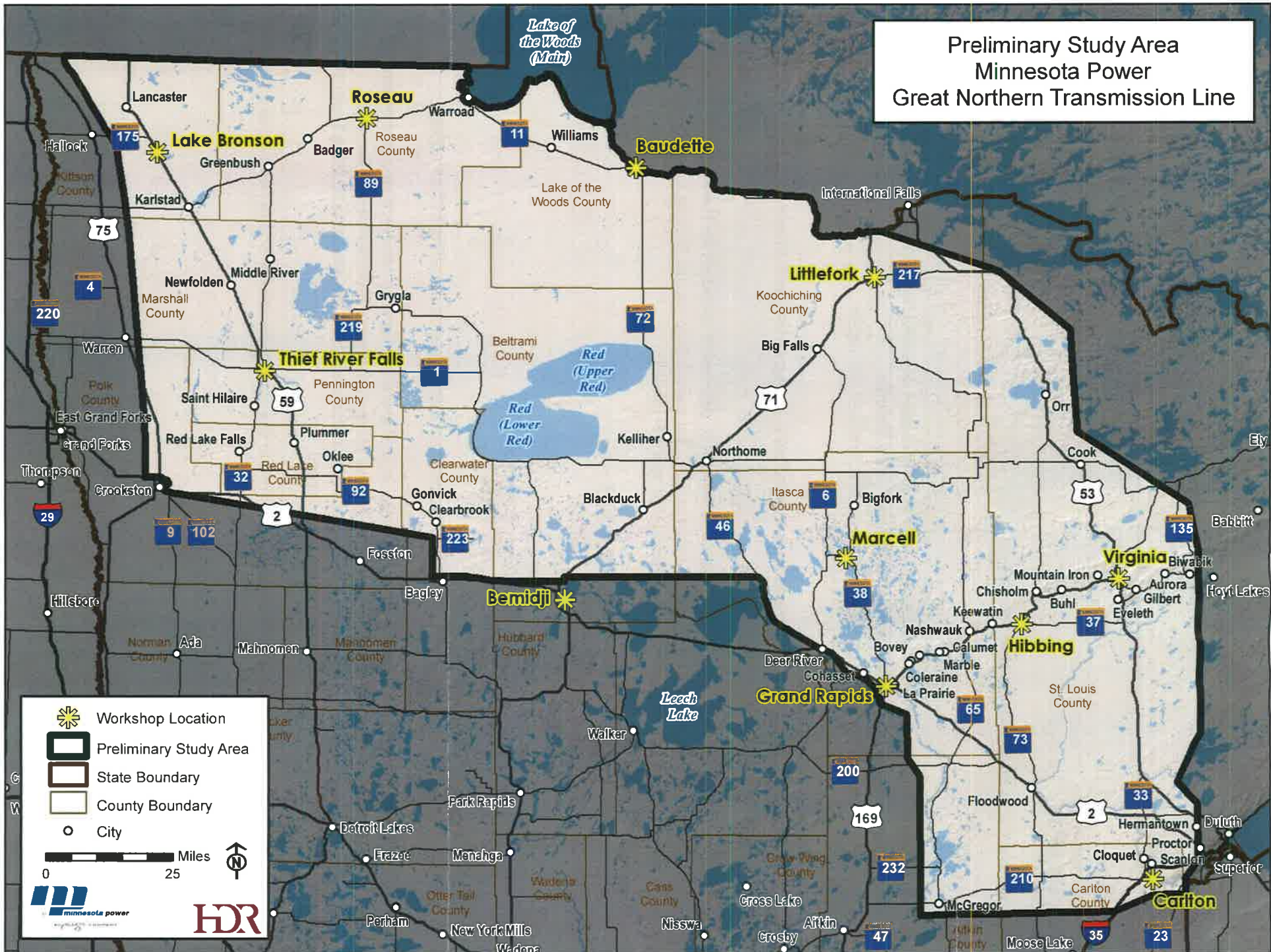


Jim Atkinson
Environmental Lead
Minnesota Power
jbtkinson@mnpower.com



Mike Donahue
Project Manager
Minnesota Power
mdonahue@mnpower.com

Preliminary Study Area
Minnesota Power
Great Northern Transmission Line



- Workshop Location
- Preliminary Study Area
- State Boundary
- County Boundary
- City

0 25 Miles

Solomon Strategies Group

James C. Erickson, Principal

612-325-3009

Jim.Erickson@me.com

JUL 19 2012

July 17, 2012

Aitkin Airport Commission
Mayor Gary Tibbets, Chair
109 1st Avenue, NW
Aitkin, Minnesota 56431

Via Mail and Email

Re: EverStar Wetland Bank Project

Mr. Chairman and Members,

I am writing to request the opportunity to appear before the Aitkin Airport Commission with regard to the proposed EverStar project. As you may know, members of the EverStar (formerly Points North) professional team have been working diligently with the Aitkin County Technical Evaluation Panel (TEP) to insure that the NEW application in the process of being submitted is fully responsive to both the technical issues involved in wetland banking, and the local public policy concerns of the Aitkin Airport Commission and the Aitkin County Board.

We believe our offer to be of a significant "net benefit" to the Aitkin Airport current operations and future expansion is particularly responsive to the devastating flood that the community is still dealing with.

A recent meeting of the TEP to review the EverStar application, subsequent correspondence from Ms. Becky Sovde and the follow-up responses being prepared by EverStar consultants give the Proposer great confidence that all outstanding technical questions and issues can be resolved with the TEP member agencies.

Ms. Sovde's letter also notes "compatibility with surrounding land uses has not been established."

We take that to be a reference to compatibility of the EverStar wetland project with the Aitkin Airport current use and future plans.

With regard to concerns about the project's impact on future expansion options, I would ask the Commission to consider and respond to the information and offer made in the letter of June 5, 2012 to Mr. Robert Maroney from Mr. Travis Mills. (Attached)

In addition to the items in the June 5 letter, I have been authorized by the Proposer to initiate a dialogue with the Commission regarding other benefits and measures that EverStar, LLC is willing to provide to ensure that the wetland banking project is clearly a **net benefit**, including financially, to the Commission and the County.

EverStar, LLC is prepared to assist the airport in its future expansion plans, such as making land and/or wetland credits available. If the Commission has other suggestions, we are open to discussing them.

We believe all of these issues can best be discussed in the open, informative and transparent environment of an Airport Commission meeting. A full exchange of information and concerns would be the most elegant way to proceed at this time. EverStar would welcome the opportunity to do so at the earliest opportunity.

Would you, or Ms. Brophy, contact me directly to discuss this request and details of the most productive way to proceed regarding the EverStar proposal and this offer of significant benefit to the Airport Commission? We are open to any approach you might suggest. I would be happy to attend an Airport Commission meeting to discuss this offer further.

Thank you for your cooperation.

Respectfully,

/s/ Jim Erickson

Jim Erickson
For Proposer EverStar, LLC

Attachment

cc: Mr. J. Mark Wedel, Chair
Aitkin County Board
Ms. Kathy Brophy
Airport Manager
Mr. Robert Maroney
US Army Corps of Engineers
Mr. Travis Mills, et al
EverStar, LLC
John Kolb, Esq.
Rinke Noonan
Mr. Tom Mings
US Army Corps of Engineers
Ms. Kelly Urbanek
US Army Corps of Engineers

EverStar, LLC
9302 Interlachen Road
Lake Shore, MN 56468

JUL 19 2012

June 5, 2012

Robert Maroney
Regulatory Branch
Saint Paul District Corps of Engineers
Brainerd Field Office
10867 East Gull Lake Drive NW
Brainerd, MN 56401

**Re: EverStar, L.L.C., Compensatory Wetland Bank Application, Aitkin County, MN
Our File No. 21667.001**

Dear Mr. Maroney:

During the Interagency Review Team meeting at the EverStar site on May 23, 2012, John Kolb discussed with you some of the comments provided by the Aitkin Airport related to possible impacts related to EverStar's proposed wetland restoration project. Specifically discussed was the Airport's concern that the establishment of a wetland banking site on EverStar's property, and the conservation easements associated with such a bank, will limit future expansion options for the airport. Related to this, we note that the Airport has a current draft plan for improvement of the Airport including extension of the main runway to the south, expansion of taxi, loiter and hangar areas, and the improvement of current grassed cross-wind runway.

Subsequent to that discussion, EverStar realized that though it has discussed ways to accommodate the Airport's future concerns, it has not provided a record response to the Airport's comment articulating its concerns. Please accept this letter as a response to the Airport's concerns regarding future expansion.

First and foremost, EverStar believes that it can reasonably accommodate the Airport's concerns. Second, EverStar believes that the conservation easements associated with a wetland bank project, along with the perpetual maintenance obligation and financial surety to secure perpetual maintenance, enhance and more permanently secure the Airport's protection zones when compared to current zoning restrictions on those areas.

EverStar believes it is possible to exclude areas planned for future expansion from the proposed banking area and to offer the airport an option to obtain the property necessary within their plan at a beneficial cost. Such an action would both eliminate the Airport's concerns over restricting future expansion and would secure the property, at a known cost, should the future expansion occur.

June 5, 2012

Page 2

Further, EverStar acknowledges that the current draft airport improvement plan identifies numerous acres of wetland impacts that will require mitigation. EverStar's proposed wetland restoration and bank will provide the Airport with a source of on-site compensatory mitigation. EverStar believes that it and the Airport could negotiate an option to purchase wetland credits at a price favorable to the Airport. Such an action would further reduce uncertainty regarding the availability, suitability and cost of wetland mitigation to support the Airport's future improvement.

Finally, concurrent with the establishment of a wetland banking site, EverStar would voluntarily restrict the use of its property in a manner more restrictive than is required by current airport zoning. For a majority of the protective zones to the north of the airport, the potential of future development would be eliminated and a static, predictable land use condition would be established. EverStar views this condition as beneficial to the Airport.

Though we have communicated these ideas, informally, to the Airport's engineers, we have not engaged in any formal discussions with the Airport of these matters. EverStar would, however, welcome direct discussions with the Airport on these issues in an effort to constructively address the Airport's concerns over EverStar's proposed project.

Sincerely,



Travis D. Mills

cc: Thomas Mings (USACE) (via mail & email: Thomas.s.mings@usace.army.mil)
Kelly Urbanek (USACE) (via mail & email: Kelly.j.urbanek@usace.army.mil)
Aitkin Airport Commission, c/o Kathy Brophy, Airport Manager (via mail & email: aitkincityhall@charterinternet.net)
Ron Roetzel (Bolton & Menk) (via mail & email: ronco@bolton-menk.com)
Aitkin County Board of Commissioners, c/o Patrick Wussow, County Administrator (via mail & email: patrick.wussow@co.aitkin.mn.us)
Terry Neff, Director of Environmental Services, Aitkin County (via mail & email: tneff@co.aitkin.mn.us)
Jason Kuboushek, Iverson and Reuvers (via mail and email: jkuboushek@iversonlaw.com)
Becky Sovde, Aitkin County Environmental Services (Aitkin County TEP)(via mail & email: rsovde@co.aitkin.mn.us)
Keith Grow, Wetland Specialist, MN Board of Water & Soil Resources (Aitkin County TEP)(via mail & email: keith.grow@state.mn.us)
Steve Hughes, Aitkin County Soil & Water Conservation District (Aitkin County TEP)(via mail & email: swcd@mlecmn.net)
John Welle, Aitkin County Engineer (Aitkin County TEP)(via mail & email: jwelle@co.aitkin.mn.us)
Kevin Woizeschke, MN DNR Ecological Services (Aitkin County TEP)(via mail & email: Kevin.Woizeschke@dnr.state.mn.us)
Kandice Krull, Environmental Protection Specialist, MSP-ADO (via mail & email: Kandice.Krull@faa.gov)
Gene Scott, MNDOT, Airport Development Engineer (via mail & email: gene.scott@state.mn.us)
Tom Wenzel, BWSR, thomas.wenzel@state.mn.us

Solomon Strategies Group

James C. Erickson, Principal

612-325-3009

Jim.Erickson@me.com

JUL 19 2012

July 17, 2012

Aitkin County Board
The Honorable J. Mark Wedel, Chair
515 6th Avenue, SE
Aitkin, Minnesota 56431

Via Mail and Email

Re: EverStar Wetland Bank Project

Mr. Chairman and Board Members,

The EverStar (formerly Points North) principals and project team have been following closely the challenges your Board and Aitkin County residents are still facing from the devastating June flooding. We are sensitive to the need to allow you to focus on those issues, while at the same time wanting to be in position to be a much-needed benefit to the County sooner rather than later. At the appropriate time, we wish to bring forth a proposal to do just that.

As you may know, members of the EverStar professional team have been working diligently with the Aitkin County Technical Evaluation Panel (TEP) to ensure that the NEW application in the process of being submitted is fully responsive to both the technical issues involved in wetland banking, as well as the local public policy concerns of the Aitkin County Board and Aitkin Airport Commission.

A recent meeting of the TEP to review the EverStar application, subsequent correspondence from Ms. Becky Sovde and the follow-up responses being prepared by EverStar consultants give the Proposer great confidence that all outstanding technical questions and issues can be resolved with the TEP member agencies.

It is our understanding that certain public policy concerns of Board members about wetland banking proposals in general were discussed at a recent County Board meeting. Accordingly, I am writing to request the opportunity to appear before the Aitkin County Board with regard to the specifics of the proposed EverStar project, and to offer information that will distinguish the EverStar, LLC proposal from the County's past experience with other wetland banking entities.

I have been authorized by the Proposer to initiate a dialogue with Aitkin County regarding other benefits and measures that EverStar is willing to provide to ensure that its wetland banking project is clearly a net benefit, including financially, to the county and its citizens. (EverStar is making the same offer to the Airport Commission with regard to their particular aviation and expansion concerns.)

One such measure is the establishment of a Dedicated Fund to ensure that the EverStar parcel will continue to pay all future real estate property taxes. In addition, EverStar is committed to provide a separate financial surety for future maintenance of the wetland bank acreage.

EverStar LLC is also fully prepared to consider any and all other agreements that may benefit Aitkin County in connection with this particular project. We look forward to a productive discussion of what some of those net benefits to the County might be.

We believe all of these issues can best be discussed in the open, informative and transparent environment of a County Board meeting. A full exchange of information and concerns would be the most elegant way to proceed at this time. EverStar would welcome the opportunity to do so at the earliest opportunity.

Would you or Mr. Wussow contact me directly to discuss this request and any suggestions the County might have of the most productive way to proceed regarding the EverStar proposal? EverStar understands that this project can and should offer significant net financial benefits to the citizens of Aitkin County, particularly at this time of need. I will be happy to attend the Board meeting of July 24, or any one thereafter, to discuss this offer further. Thank you for your cooperation.

Respectfully,

/s/ Jim Erickson

Jim Erickson
For Proposer EverStar, LLC

cc: Mr. Patrick Wussow,
County Administrator
Mayor Gary Tibbitts, Chair
Aitkin Airport Commission
Mr. Robert Maroney
US Army Corps of Engineers
Mr. Travis Mills, et al
EverStar, LLC
John Kolb, Esq.
Rinke Noonan
Mr. Tom Mings
US Army Corps of Engineers
Ms. Kelly Urbanek
US Army Corps of Engineers



Aitkin County Sheriff's Office
217 Second Street NW, Room 185
Aitkin, MN 56431
(218) 927-7435
Incident Date Reported BETWEEN 07/11/12
And 07/17/12
And Incident NCIC=MN0010000

Printed On: Thu, Jul 19, 2012

Incident Log Report

<i>Case Number</i>	<i>NCIC</i>	<i>Date Reported</i>	<i>Officer</i>	<i>Offense</i>
2012002712 Location 35528 STATE HWY 65, 3329	MN0010000	07/11/2012 00:44	sp469	Accident
2012002713 163 S 1ST ST, McGregor, 0500	MN0010000	07/11/2012 02:12	498	Ambulance Call
2012002714 Aitkin, 0100	MN0010000	07/11/2012 12:51	254	Fraud/ID Theft
2012002715 2328	MN0010000	07/11/2012 15:11	216	Burglary/Theft
2012002716 702 2ND ST NE, AITKIN, 0100	MN0010000	07/11/2012 15:48	253	Property Damage
2012002717 2403	MN0010000	07/11/2012 17:21	212	Suspicion Complaint
2012002718 310th Ave, 1310	MN0010000	07/11/2012 17:50	210	Fire Call
2012002719 4000	MN0010000	07/11/2012 19:14	212	Accident
2012002720 Aitkin, 0100	MN0010000	07/11/2012 20:07	253	Property Damage
2012002721 206 N 3RD ST, McGrath, 0400	MN0010000	07/11/2012 22:56	5450	Ambulance Call
2012002722 40696 504TH LN, PALISADE, 4112	MN0010000	07/11/2012 23:34	204	Suspicion Complaint
2012002723 22875 412TH LN, MCGREGOR, 3825	MN0010000	07/12/2012 01:21	204	Suspicion Complaint
2012002724 67958 353RD AVE, HILL CITY, 6014	MN0010000	07/12/2012 08:02	HCFR	Ambulance Call
2012002725 1038 AIR PARK DR, AITKIN, 0100	MN0010000	07/12/2012 08:44	254	Burglary/Theft
2012002726 15054 GOSHAWK ST, TAMARACK, 4631	MN0010000	07/12/2012 09:10	216	Suspicion Complaint
2012002727 5134	MN0010000	07/12/2012 09:54	209	ATL/Welfare Check

Aitkin County Sheriff's Office

Printed On: Thu, Jul 19, 2012

Incident Log Report

Case Number	NCIC	Date Reported	Officer	Offense
2012002728	MN0010000	07/12/2012 11:28	209	Property Damage
Location 163 S 1ST ST, McGregor, 0500				
2012002729	MN0010000	07/12/2012 11:39	216	ATL/Welfare Check
20938 280TH PL, ISLE, 1407				
2012002730	MN0010000	07/12/2012 11:48	217	ATL/Welfare Check
2928				
2012002731	MN0010000	07/12/2012 12:57	231	Boat and Water
2300				
2012002732	MN0010000	07/12/2012 13:21	209	Suspicion Complaint
38865 440TH PL, AITKIN, 2904				
2012002733	MN0010000	07/12/2012 13:44	498	Ambulance Call
17005 540TH LN, MCGREGOR, 5123				
2012002734	MN0010000	07/12/2012 14:57	210	Burglary/Theft
43052 NATURE AVE, AITKIN, 3714				
2012002735	MN0010000	07/12/2012 15:22	216	Suspicion Complaint
46981 310TH AVE, PALISADE, 4333				
2012002736	MN0010000	07/12/2012 15:37	221	Forgery
257 W State Hwy 210, McGregor, 0500				
2012002737	MN0010000	07/12/2012 16:29	210	Property Missing and Found
36813 452ND PL, AITKIN, 2919				
2012002738	MN0010000	07/12/2012 17:01	253	Driving Complaint
2nd St NW, Aitkin, 0100				
2012002739	MN0010000	07/12/2012 19:06	995	Ambulance Call
39678 540TH LN, PALISADE, 4724				
2012002740	MN0010000	07/12/2012 22:07	204	Disturbance
26 N 1ST ST, McGregor, 0500				
2012002741	MN0010000	07/13/2012 05:39	498	Ambulance Call
30257 460TH LN, PALISADE, 3703				
2012002742	MN0010000	07/13/2012 08:46	209	Burglary/Theft
20485 STATE HWY 210, MCGREGOR, 3929				
2012002743	MN0010000	07/13/2012 09:09	216	Trespass
17916 STATE HWY 18, FINLAYSON, 1111				
2012002744	MN0010000	07/13/2012 09:17	216	Burglary/Theft
13909 180TH AVE, MCGRATH, 1115				
2012002745	MN0010000	07/13/2012 09:33	253	Assault
520 6TH AVE SE, Aitkin, 0100				
2012002746	MN0010000	07/13/2012 10:09	209	Suspicious person
McGregor, 0500				

Aitkin County Sheriff's Office

Printed On: Thu, Jul 19, 2012

Incident Log Report

<i>Case Number</i>	<i>NCIC</i>	<i>Date Reported</i>	<i>Officer</i>	<i>Offense</i>
2012002747 50508 202ND PL, MCGREGOR, 4508	MN0010000	07/13/2012 11:33	216	Burglary/Theft
2012002748 38672 337TH LN, AITKIN, 2405	MN0010000	07/13/2012 11:57	AFD	Fire Call
2012002749 38949 NATURE AVE, AITKIN, 3111	MN0010000	07/13/2012 14:14	216	Burglary/Theft
2012002750 20207 GOSHAWK ST, MCGREGOR, 4532	MN0010000	07/13/2012 15:22	210	Assist Other Department
2012002751 21927 US HWY 169, AITKIN, 1704	MN0010000	07/13/2012 17:23	GFD	Fire Call
2012002752 3600	MN0010000	07/13/2012 17:32	995	Ambulance Call
2012002753 209 2ND ST NW, Aitkin, 0100	MN0010000	07/13/2012 18:00	253	Suspicious person
2012002754 44047 245TH LN, AITKIN, 1720	MN0010000	07/13/2012 18:17	995	Ambulance Call
2012002755 21 4TH AVE SE, Aitkin, 0100	MN0010000	07/13/2012 18:35	253	Other (Start Code)
2012002756 2429	MN0010000	07/13/2012 21:47	207	Animal Complaint
2012002757 20429 326TH AVE, ISLE, 1308	MN0010000	07/13/2012 22:16	207	Ambulance Call
2012002758 Hill City, 0200	MN0010000	07/13/2012 23:16	261	Warrant Arrest
2012002759 33592 300TH PL, AITKIN, 2502	MN0010000	07/14/2012 01:08	204	Assault
2012002760 32065 PIONEER AVE, AITKIN, 2308	MN0010000	07/14/2012 07:54	995	Ambulance Call
2012002761 3030	MN0010000	07/14/2012 11:16	253	Accident
2012002762 6016	MN0010000	07/14/2012 13:25	162	Accident
2012002763 137 GILL ST S, McGregor, 0500	MN0010000	07/14/2012 13:43	HCFR	Ambulance Call
2012002764 McGrath, 0400	MN0010000	07/14/2012 15:54	210	Driving Complaint
2012002765 43882 330th Ln, 2304	MN0010000	07/14/2012 16:14	221	Disturbance

Aitkin County Sheriff's Office

Printed On: Thu, Jul 19, 2012

Incident Log Report

Case Number	NCIC	Date Reported	Officer	Offense
2012002766 2328	MN0010000	07/14/2012 17:57	233	Boat and Water
2012002767 6325	MN0010000	07/14/2012 19:30	JFD	Fire Call
2012002768 41356 290TH ST, AITKIN, 2326	MN0010000	07/14/2012 20:53	207	Burglary/Theft
2012002769 29471 410TH PL, AITKIN, 2325	MN0010000	07/14/2012 21:06	204	Animal Complaint
2012002770 950 2ND ST NW	MN0010000	07/15/2012 00:54	252	Disturbance
2012002771 678th St	MN0010000	07/15/2012 01:19	162	Ambulance Call
2012002772 215th Ln	MN0010000	07/15/2012 02:47	207	Disturbance
2012002773 13699 150TH LN, FINLAYSON	MN0010000	07/15/2012 14:01	209	Other (Start Code)
2012002774 22623 STATE HWY 47, AITKIN, 1932	MN0010000	07/15/2012 15:15	210	Burglary/Theft
2012002775 50501 235TH PL, MCGREGOR	MN0010000	07/15/2012 18:13	498	Ambulance Call
2012002776 27461 300TH PL, AITKIN	MN0010000	07/15/2012 20:04	995	Ambulance Call
2012002777 45782 215TH ST, AITKIN	MN0010000	07/15/2012 20:08	210	Burglary/Theft
2012002778 221 IONE AVE NW	MN0010000	07/15/2012 21:37	261	Burglary/Theft
2012002779 palisade	MN0010000	07/15/2012 23:05	207	Other (Start Code)
2012002780 18014 220TH ST, MCGRATH	MN0010000	07/16/2012 00:51	498	Ambulance Call
2012002781 Hwy 65	MN0010000	07/16/2012 07:01	sp383	Accident
2012002782 36558 410TH AVE, AITKIN	MN0010000	07/16/2012 09:28	209	Suspicion Complaint
2012002783 33039 St Hwy 18	MN0010000	07/16/2012 09:52	216	Suspicion Complaint
2012002784 215 3RD ST SE	MN0010000	07/16/2012 10:12	995	Ambulance Call

Aitkin County Sheriff's Office

Printed On: Thu, Jul 19, 2012

Incident Log Report

Case Number	NCIC	Date Reported	Officer	Offense
2012002785	MN0010000	07/16/2012 11:30	254	Accident
Airpark dr / 210				
2012002786	MN0010000	07/16/2012 15:15	210	Animal Complaint
43610 244TH LN, AITKIN				
2012002787	MN0010000	07/16/2012 16:19	251	Fraud/ID Theft
22 4TH ST NE				
2012002788	MN0010000	07/16/2012 18:11	216	Probation Violation
2012002789	MN0010000	07/16/2012 20:21	207	Threat Complaint
46107 GREAT RIVER RD, PALISADE				
2012002790	MN0010000	07/16/2012 22:25	204	Disturbance
2900				
2012002791	MN0010000	07/17/2012 03:13	162	Ambulance Call
33786 680TH LN, HILL CITY				
2012002792	MN0010000	07/17/2012 04:57	204	Disturbance
40165 KESTREL AVE, TAMARACK				
2012002793	MN0010000	07/17/2012 08:37	209	Probation Violation
Aitkin, 0100				
2012002794	MN0010000	07/17/2012 08:50	216	Child Custody
42106 310TH LN, AITKIN				
2012002795	MN0010000	07/17/2012 12:05	209	Other (Start Code)
47158 156TH PL, TAMARACK				
2012002796	MN0010000	07/17/2012 12:34	216	Fraud/ID Theft
44622 US HWY 169, PALISADE				
2012002797	MN0010000	07/17/2012 14:00	98989	Driving Complaint
169 /co rd 76				
2012002798	MN0010000	07/17/2012 17:03	252	Fraud/ID Theft
301 MINNESOTA AVE S				
2012002799	MN0010000	07/17/2012 17:51	210	Assist Other Department
68733 350TH PL, HILL CITY				
2012002800	MN0010000	07/17/2012 18:53	161	Ambulance Call
38944 610TH ST, SWATARA				
2012002801	MN0010000	07/17/2012 22:57	256	Vehicle in Ditch
35731 422ND PL, AITKIN				
2012002802	MN0010000	07/17/2012 23:15	261	Disturbance
34191 E CO LINE RD, HILL CITY				

Total Records: 91



Aitkin County Sheriff's Office
217 Second Street NW, Room 185
Aitkin, MN 56431
(218) 927-7435
Incident Date Reported BETWEEN 07/04/12
And 07/10/12
And Incident NCIC=MN0010000

Printed On: Thu, Jul 12, 2012

Incident Log Report

<i>Case Number</i>	<i>Location</i>	<i>NCIC</i>	<i>Date Reported</i>	<i>Officer</i>	<i>Offense</i>
2012002568	217 2ND ST NW, Aitkin, 0900	MN0010000	07/04/2012 00:34	306	Disturbance
2012002569	20831 363RD LN, MCGREGOR, 3320	MN0010000	07/04/2012 01:04	207	Missing Person
2012002570	52739 185TH PL, MCGREGOR, 5134	MN0010000	07/04/2012 00:57	209	911 call false
2012002571	109 1ST AVE NW, AITKIN, 0100	MN0010000	07/04/2012 01:33	256	Suspicion Complaint
2012002572	10 5TH AVE NW, Aitkin, 0100	MN0010000	07/04/2012 01:57	256	Disturbance
2012002573	850 2ND ST NW, Aitkin, 0100	MN0010000	07/04/2012 04:25	995	Ambulance Call
2012002574	47513 334TH PL, PALISADE, 4330	MN0010000	07/04/2012 08:00	221	Suspicion Complaint
2012002575	18668 470TH LN, MCGREGOR, 4527	MN0010000	07/04/2012 08:10	MFD	Power line down
2012002576	4500	MN0010000	07/04/2012 08:24	216	Boat and Water
2012002577	54046 LOON AVE, MCGREGOR, 5122	MN0010000	07/04/2012 10:20	224	Harassment Complaint
2012002578	42776 303RD PL, PALISADE, 3722	MN0010000	07/04/2012 10:45	498	Ambulance Call
2012002579	49063 203RD PL, MCGREGOR, 4500	MN0010000	07/04/2012 11:17	216	Boat and Water
2012002580	Aitkin, 0100	MN0010000	07/04/2012 11:30	252	Accident
2012002581	34575 US HWY 169, AITKIN, 2935	MN0010000	07/04/2012 11:44	995	Ambulance Call
2012002582	2400	MN0010000	07/04/2012 11:48	203	Driving Complaint
2012002583	37208 US HWY 169, AITKIN, 3020	MN0010000	07/04/2012 12:32	203	Alarm

Aitkin County Sheriff's Office

Printed On: Thu, Jul 12, 2012

Incident Log Report

Case Number	NCIC	Date Reported	Officer	Offense
2012002584	MN0010000	07/04/2012 12:50	498	Ambulance Call
47033 185TH AVE, MCGREGOR, 4527				
2012002585	MN0010000	07/04/2012 12:54	261	ATL/Welfare Check
252 IONE AVE NE, Hill City, 0200				
2012002586	MN0010000	07/04/2012 13:17	216	Boat and Water
50269 LONG POINT PL, MCGREGOR, 4507				
2012002587	MN0010000	07/04/2012 13:25	252	Disturbance
2nd St NW, Aitkin, 0100				
2012002588	MN0010000	07/04/2012 14:33	212	Assault
30147 DAM LAKE ST, AITKIN, 2506				
2012002589	MN0010000	07/04/2012 15:37	221	Alarm
44858 CHERRY ST, AITKIN, 1717				
2012002590	MN0010000	07/04/2012 15:39	498	Ambulance Call
33731 STATE HWY 65, MCGREGOR, 2705				
2012002591	MN0010000	07/04/2012 16:15	224	Driving Complaint
60092 US HWY 169, 5423				
2012002592	MN0010000	07/04/2012 16:50	204	Accident
1930				
2012002593	MN0010000	07/04/2012 18:47	995	Ambulance Call
33147 STATE HWY 18, AITKIN, 1930				
2012002594	MN0010000	07/04/2012 18:53	204	Trespass
McGregor, 0500				
2012002595	MN0010000	07/04/2012 19:09	498	Ambulance Call
22027 420TH ST, MCGREGOR, 0500				
2012002596	MN0010000	07/04/2012 19:32	499	Ambulance Call
20849 370TH LN, MCGREGOR, 3320				
2012002597	MN0010000	07/04/2012 19:40	208	Boat and Water
4536				
2012002598	MN0010000	07/04/2012 19:49	PFD	Fire Call
43454 NATURE AVE, PALISADE, 3714				
2012002599	MN0010000	07/04/2012 20:15	204	Boat & Water
29945 380TH AVE, AITKIN, 2428				
2012002600	MN0010000	07/04/2012 20:20	MFD	Fire Call
401 S MADDY ST, MCGREGOR, 0500				
2012002601	MN0010000	07/04/2012 21:14	212	Disturbance
23577 STATE HWY 47, AITKIN, 1929				
2012002602	MN0010000	07/04/2012 21:19	261	Disturbance
Hill City, 0200				

Aitkin County Sheriff's Office

Printed On: Thu, Jul 12, 2012

Incident Log Report

<i>Case Number</i>	<i>NCIC</i>	<i>Date Reported</i>	<i>Officer</i>	<i>Offense</i>
2012002603 960 2ND ST NW, Aitkin, 0100	MN0010000	07/04/2012 22:16	995	Ambulance Call
2012002604 18551 360TH ST, MCGREGOR, 3327	MN0010000	07/04/2012 22:40	218	Animal Complaint
2012002605 18370 474TH ST, MCGREGOR, 4527	MN0010000	07/04/2012 22:58	208	Disturbance
2012002606 111 HENRIETTA AVE SE, Hill City, 0200	MN0010000	07/04/2012 23:18	261	Disturbance
2012002607 36442 197TH PL, MCGREGOR, 3321	MN0010000	07/04/2012 23:51	218	Assault
2012002608 32240 370TH AVE, AITKIN, 2410	MN0010000	07/05/2012 00:04	AFD	Fire Call
2012002609 32681 170TH ST, ISLE, 1332	MN0010000	07/05/2012 02:50	5450	Ambulance Call
2012002610 45927 KESTREL AVE, TAMARACK, 4004	MN0010000	07/05/2012 07:44	219	Animal Complaint
2012002611 42744 110TH AVE, TAMARACK, 4024	MN0010000	07/05/2012 09:56	498	Ambulance Call
2012002612 4500	MN0010000	07/05/2012 11:10	206	Boat and Water
2012002613 21927 US HWY 169, AITKIN, 1704	MN0010000	07/05/2012 11:32	219	Property dispute
2012002614 Hill City, 0200	MN0010000	07/05/2012 12:19	sp309	Accident
2012002615 16289 GOSHAWK ST, MCGREGOR, 4525	MN0010000	07/05/2012 11:41	221	Property Damage
2012002616 4507	MN0010000	07/05/2012 13:00	206	Driving Complaint
2012002617 4531	MN0010000	07/05/2012 13:54	498	Accident
2012002618 2717	MN0010000	07/05/2012 15:50	221	Child Custody
2012002619 4535	MN0010000	07/05/2012 17:11	223	Boat and Water
2012002620 808 WESTWOOD DR, AITKIN, 2926	MN0010000	07/05/2012 18:31	995	Ambulance Call
2012002621 29954 STATE HWY 65, MCGREGOR, 2728	MN0010000	07/05/2012 20:17	218	Assault

Aitkin County Sheriff's Office

Printed On: Thu, Jul 12, 2012

Incident Log Report

Case Number	NCIC	Date Reported	Officer	Offense
2012002622	MN0010000	07/05/2012 20:38	212	Missing property
46886 189TH PL, MCGREGOR, 4534				
2012002623	MN0010000	07/05/2012 20:50	218	Disturbance
48760 STATE HWY 65, MCGREGOR, 4519				
2012002624	MN0010000	07/05/2012 20:54	AFD	Fire Call
29008 447TH PL, AITKIN, 2332				
2012002625	MN0010000	07/05/2012 21:22	498	Ambulance Call
46476 170TH PL, MCGREGOR, 4536				
2012002626	MN0010000	07/06/2012 03:51	5450	Ambulance Call
14704 264TH PL, ISLE, 1008				
2012002627	MN0010000	07/06/2012 08:04	219	Missing Person
mllk				
2012002628	MN0010000	07/06/2012 08:20	AFD	Fire Call
204 1ST ST NW, Aitkin, 0100				
2012002629	MN0010000	07/06/2012 09:19	219	Child Custody
13862 270TH AVE, ISLE, 1017				
2012002630	MN0010000	07/06/2012 09:52	224	ATL/Welfare Check
27247 450TH PL, AITKIN, 1706				
2012002631	MN0010000	07/06/2012 11:06	224	ATL/Welfare Check
38421 STATE HWY 18, AITKIN, 1820				
2012002632	MN0010000	07/06/2012 12:12	219	Suspicion Complaint
41950 NATURE AVE, AITKIN, 3726				
2012002633	MN0010000	07/06/2012 13:27	224	Child Custody
401 S MADDY ST, MCGREGOR, 0500				
2012002634	MN0010000	07/06/2012 13:42	219	Public Assist
23577 STATE HWY 47, AITKIN, 1929				
2012002635	MN0010000	07/06/2012 14:10	221	Property Damage
39625 DEER ST, AITKIN, 2936				
2012002636	MN0010000	07/06/2012 15:03	219	Suspicion Complaint
38421 STATE HWY 18, AITKIN, 1820				
2012002637	MN0010000	07/06/2012 15:43	MFD	Fire Call
3814				
2012002638	MN0010000	07/06/2012 16:30	216	ATL/Welfare Check
4510				
2012002639	MN0010000	07/06/2012 16:36	204	Property Missing and Found
50674 LONG POINT PL, MCGREGOR, 4507				
2012002640	MN0010000	07/06/2012 17:55	252	Accident
Aitkin, 0100				

Aitkin County Sheriff's Office

Printed On: Thu, Jul 12, 2012

Incident Log Report

Case Number	NCIC	Date Reported	Officer	Offense
2012002641	MN0010000	07/06/2012 18:38	218	Suspicion Complaint
48494 197TH AVE, MCGREGOR, 4521				
2012002642	MN0010000	07/06/2012 19:53	212	Child Custody
36685 405TH LN, AITKIN, 3634				
2012002643	MN0010000	07/06/2012 19:19	221	Disturbance
27796 360TH AVE, 1803				
2012002644	MN0010000	07/06/2012 20:17	MCFR	Ambulance Call
202 N 4th St, McGrath, 0400				
2012002645	MN0010000	07/06/2012 23:48	218	Disturbance
20282 DRIFTWOOD ST, MCGREGOR				
2012002646	MN0010000	07/07/2012 03:33	218	Property Damage
3710				
2012002647	MN0010000	07/07/2012 08:20	995	Ambulance Call
850 2ND ST NW, Aitkin, 0100				
2012002648	MN0010000	07/07/2012 08:28	498	Ambulance Call
36436 196TH PL, MCGREGOR, 3321				
2012002649	MN0010000	07/07/2012 09:07	219	Ambulance Call
30806 454TH AVE, AITKIN, 2319				
2012002650	MN0010000	07/07/2012 11:43	224	Burglary/Theft
McGregor, 4400				
2012002651	MN0010000	07/07/2012 15:51	221	Boat and Water
31256 374TH PL, AITKIN, 2416				
2012002652	MN0010000	07/07/2012 16:51	221	Property Damage
30497 460TH LN, PALISADE, 3703				
2012002653	MN0010000	07/07/2012 17:10	995	Ambulance Call
518 7TH AVE NE, AITKIN, 0100				
2012002654	MN0010000	07/07/2012 18:57	sp469	Accident
36569 STATE HWY 18, AITKIN, 1822				
2012002655	MN0010000	07/07/2012 19:05	218	Disturbance
17005 490TH ST, MCGREGOR, 4523				
2012002656	MN0010000	07/07/2012 20:51	208	Disturbance
4500				
2012002657	MN0010000	07/07/2012 21:18	218	Suspicion Complaint
54246 LOON AVE, MCGREGOR, 5122				
2012002658	MN0010000	07/07/2012 22:10	256	Burglary/Theft
Aitkin, 0100				
2012002659	MN0010000	07/07/2012 22:13	221	Accident
26962 STATE HWY 18, ISLE, 1008				

Aitkin County Sheriff's Office

Printed On: Thu, Jul 12, 2012

Incident Log Report

Case Number	NCIC	Date Reported	Officer	Offense
2012002660 2503	MN0010000	07/07/2012 23:07	212	Disturbance
2012002661 215 3RD ST SE, Aitkin, 0100	MN0010000	07/07/2012 22:21	256	Suspicion Complaint
2012002662 200 S 3RD AVE, Palisade, 0600	MN0010000	07/08/2012 00:33	212	Disturbance
2012002663 43155 335TH LN, AITKIN, 2304	MN0010000	07/08/2012 01:50	995	Ambulance Call
2012002664 4532	MN0010000	07/08/2012 01:50	212	Disturbance
2012002665 4500	MN0010000	07/08/2012 01:46	208	Boat and Water
2012002666 48864 LAKE AVE, MCGREGOR, 4520	MN0010000	07/08/2012 03:03	212	Disturbance
2012002667 131 LINDEN AVE, Hill City, 0200	MN0010000	07/08/2012 05:39	261	Disturbance
2012002668 38986 455TH PL, AITKIN, 2907	MN0010000	07/08/2012 08:19	219	Suspicious activity
2012002669 20949 363RD LN, MCGREGOR, 3320	MN0010000	07/08/2012 08:56	224	Property Damage
2012002670 37489 295TH ST, AITKIN, 2422	MN0010000	07/08/2012 11:03	224	Suspicion Complaint
2012002671 28886 KESTREL AVE, STURGEON LAKE, 2832	MN0010000	07/08/2012 14:48	224	Burglary/Theft
2012002672 2910	MN0010000	07/08/2012 16:42	252	Traffic Control
2012002673 21854 470TH ST, MCGREGOR, 4530	MN0010000	07/08/2012 19:19	498	Ambulance Call
2012002674 52300 224TH PL, MCGREGOR, 5036	MN0010000	07/08/2012 20:41	208	Noise complaint
2012002675 4512	MN0010000	07/08/2012 21:58	208	Disturbance
2012002676 1406	MN0010000	07/08/2012 22:17	5450	Ambulance Call
2012002677 40410 GREAT RIVER RD, AITKIN, 3005	MN0010000	07/08/2012 23:37	995	Ambulance Call
2012002678 29224 412TH PL, AITKIN, 2326	MN0010000	07/09/2012 00:03	218	Disturbance

Aitkin County Sheriff's Office

Printed On: Thu, Jul 12, 2012

Incident Log Report

Case Number	NCIC	Date Reported	Officer	Offense
2012002679	MN0010000	07/09/2012 02:10	256	Disturbance
215 3RD ST SE, Aitkin, 0100				
2012002680	MN0010000	07/09/2012 04:17	212	Alarm
21464 PIKE AVE, AITKIN, 1706				
2012002681	MN0010000	07/09/2012 09:11	498	Ambulance Call
20540 STATE HWY 210, MCGREGOR, 3929				
2012002682	MN0010000	07/09/2012 12:29	219	Burglary/Theft
27847 560TH ST, PALISADE, 5007				
2012002683	MN0010000	07/09/2012 13:03	224	Trespass
160 S MADDY ST, McGregor, 0500				
2012002684	MN0010000	07/09/2012 14:42	224	Disturbance
163 S 1ST ST				
2012002685	MN0010000	07/09/2012 15:11	212	Property Damage
21927 US HWY 169, AITKIN				
2012002686	MN0010000	07/09/2012 15:20	232	Boat and Water
Big Pine Lake				
2012002687	MN0010000	07/09/2012 17:10	218	Criminal Sexual Conduct
19777 364TH LN, MCGREGOR				
2012002688	MN0010000	07/09/2012 18:43	252	Animal Complaint
city park				
2012002689	MN0010000	07/09/2012 18:46	252	Other (Start Code)
215 3RD ST SE				
2012002690	MN0010000	07/09/2012 19:57	498	Ambulance Call
20207 GOSHAWK ST, MCGREGOR				
2012002691	MN0010000	07/09/2012 21:42	261	Other (Start Code)
Park Ave NE				
2012002692	MN0010000	07/09/2012 22:22	261	Suspicion Complaint
311Cedar St N				
2012002693	MN0010000	07/09/2012 22:59	sp469	Assist Other Department
Hwy 210/W of Tamarack				
2012002694	MN0010000	07/09/2012 23:06	212	Suspicion Complaint
100 6th St				
2012002695	MN0010000	07/09/2012 23:57	218	Property Damage
390th St				
2012002696	MN0010000	07/10/2012 04:45	256	Suspicion Complaint
400th Ave				
2012002697	MN0010000	07/10/2012 12:31	219	Burglary/Theft
24114 560TH ST, PALISADE				

Aitkin County Sheriff's Office

Printed On: Thu, Jul 12, 2012

Incident Log Report

<i>Case Number</i>	<i>NCIC</i>	<i>Date Reported</i>	<i>Officer</i>	<i>Offense</i>
2012002698 Aitkin	MN0010000	07/10/2012 13:43	254	Threat Complaint
2012002699 163 S 1ST ST	MN0010000	07/10/2012 14:46	212	OFP/HRO Violation
2012002700 state hwy 65 S of co rd 13	MN0010000	07/10/2012 15:01	219	Accident
2012002701 850 2ND ST NW	MN0010000	07/10/2012 15:44	995	Accident
2012002702 518 7TH AVE NE, AITKIN	MN0010000	07/10/2012 16:59	995	Ambulance Call
2012002703 22178 519TH LN, MCGREGOR	MN0010000	07/10/2012 18:48	498	Ambulance Call
2012002704 Lake Minnewawa	MN0010000	07/10/2012 19:42	218	Boat and Water
2012002705 Bunker Hill Dr	MN0010000	07/10/2012 20:09	252	Suspicion Complaint
2012002706 224 2ND ST NE	MN0010000	07/10/2012 22:05	256	Alarm
2012002707 200 BUNKER HILL DR	MN0010000	07/10/2012 22:06	252	Disturbance
2012002708 39625 DEER ST, AITKIN	MN0010000	07/10/2012 22:10	256	Driving Complaint
2012002709 MINNESOTA AVE S, / 1ST ST SE	MN0010000	07/10/2012 22:47	252	Disturbance
2012002710 29091 US HWY 169, AITKIN	MN0010000	07/10/2012 23:26	208	Disturbance
2012002711 STATE HWY 210, / 257TH AVE	MN0010000	07/10/2012 23:25	212	Traffic Stop

Total Records: 144

Aitkin County Board of Commissioners Board Meeting Attendance Record

Date: July 24, 2012

Name	Please check the boxes that apply.		
	Aitkin County Citizen	Aitkin County Employee	Company Representative – please list.
<i>Paul Roschford</i>	✓		<i>Self</i>
<i>Janice Delia</i>	✓		
<i>Tom Scott</i>			<i>Lake shore owner</i>
<i>Nancy Kajabadi</i>	✓		
<i>Deb Meyer</i>	✓		<i>Lake shore owner</i>
<i>Nanci Lawrence</i>	✓		<i>Aitkin Aye</i>
<i>Susan Horn</i>			<i>Lake Shore Owner</i>
<i>Keith Olson</i>	✓		<i>Chappys</i>